





OFFICIAL ZONING MAP





Town of Alberton

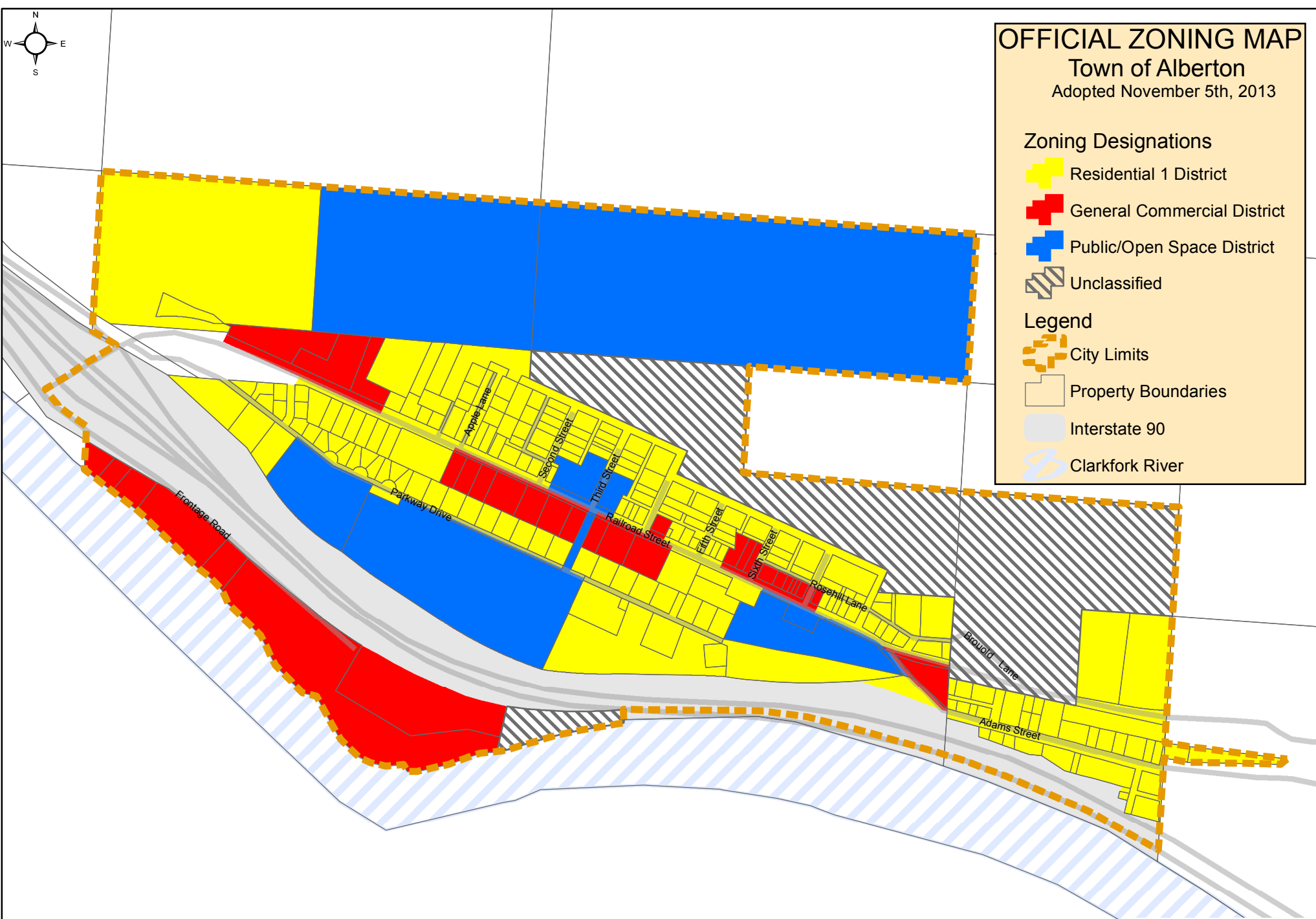
Adopted November 5th, 2013

Zoning Designations

-  Residential 1 District
-  General Commercial District
-  Public/Open Space District
-  Unclassified

Legend

-  City Limits
-  Property Boundaries
-  Interstate 90
-  Clarkfork River



0 375 750
Feet

Projection: Lambert Conformal Conic
Coordinate System: NAD_1983_StatePlane_Montana_FIPS_2500

LAND SOLUTIONS, LLC
36709 Leon Road, Charlo, MT 59824
406.644-2658 (office)
406.885-7526 (cell)
www.landsolutionsmt.com